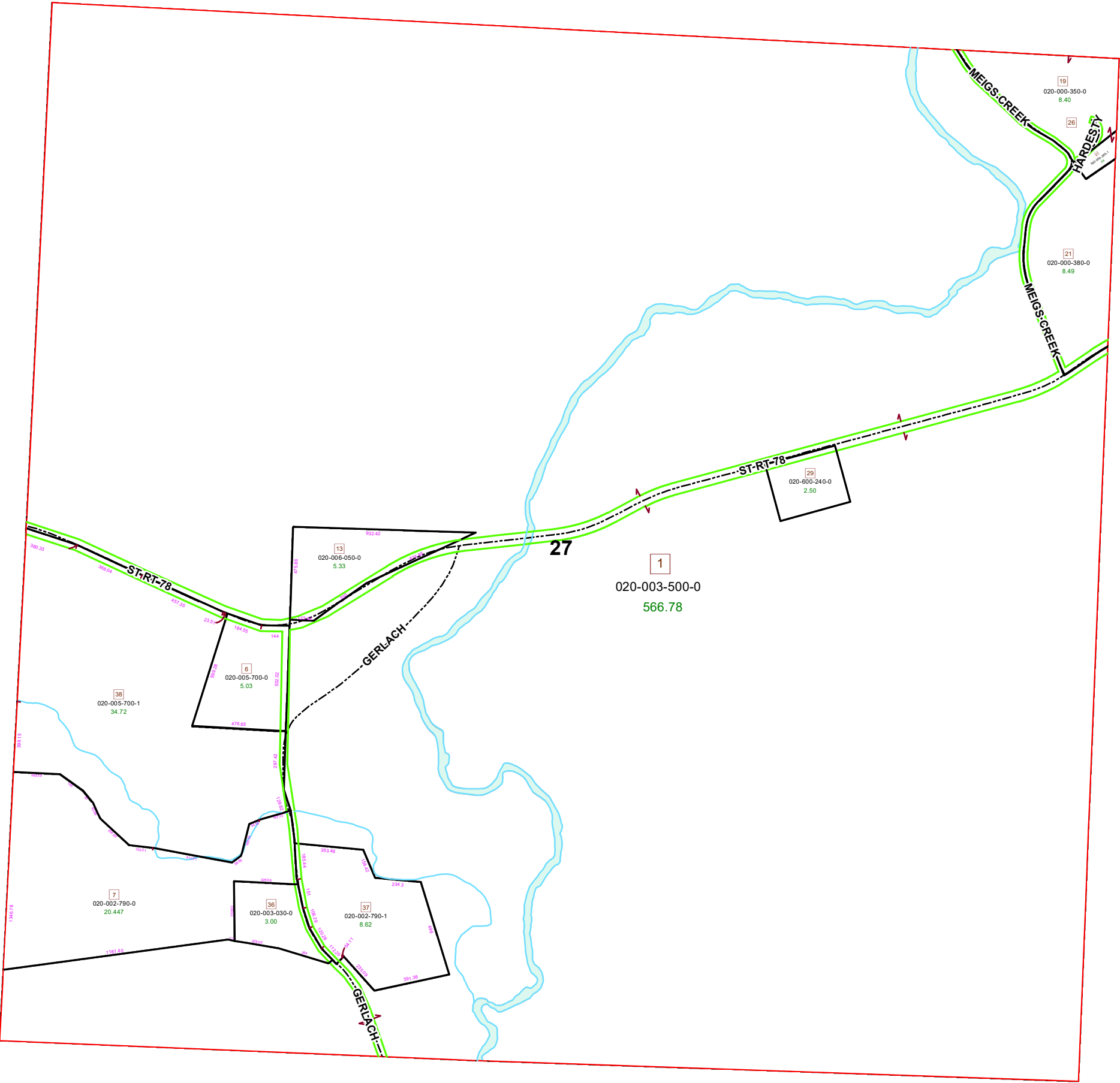
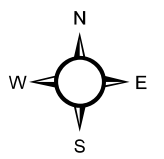


BRISTOL TOWNSHIP SECTION 27 R 11 TWP 11 MORGAN COUNTY, OH

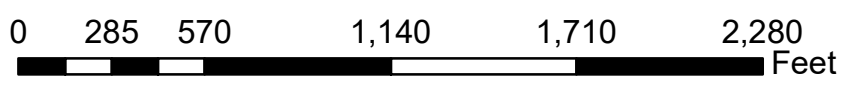


PIN	VOL	PAGE	Owner	LegalDescr	Acres
020-005-700-1	OR204	1003	BALL ERIC H & MISTY J	R11 T11 S27 SD 38 S	34.721
020-002-790-0	OR233	4535	BALL MATTHEW JC	R11 T11 S27 SD 7	20.447
020-000-350-0	OR228	3164	HARDESTY RONALD G & C ROBIN	R11 T11 S27 SD 19-2	8.4
020-000-380-1	OR228	3164	HARDESTY RONALD G & C ROBIN	SD 39	0.56
020-003-030-0	OR231	3497	HAUSER MICHAEL W & STACY L	R11 T11 S27 SD 36 S	3
020-005-700-0	OR26	522	MCGREW DONNA D	R11 T11 S27 SD 6	5.036
020-000-380-0	OR219	2803	OHIO DEPARTMENT OF NATURAL RESOURCES	R11 T11 S27 SD 21 H	8.49
020-003-500-0	OR234	3661	OHIO FRANKLIN REALTY LLC	R11 T11 S27 SD 1	566.78
020-600-240-0			TRUSTEES OF BRISTOL TWNSHP	R11 T11 S27 0	2.5
020-002-790-1	OR204	453	WAGONER TROY P & TRACIE L	R11 T11 S27 SD 37 S	8.629
020-006-050-0	OR212	780	WHITE JOHN A	R11 T11 S27 SD 13	5.331



Boundaries		Hydro	ROW
Type		Lot	Section
County	Parcel	Township	Roads
			Bristol Sections

Source: Morgan County Engineer's Office
 Author: Marcia Wolfe
 Date: 6/4/2020



Disclaimer: The information that these maps contains is for reference purposes only. Please bring any errors to the attention of the Engineer's Office staff.
 Thank you